

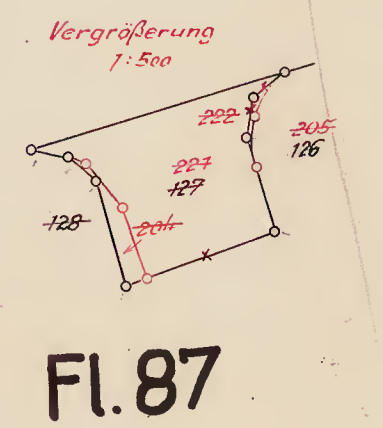
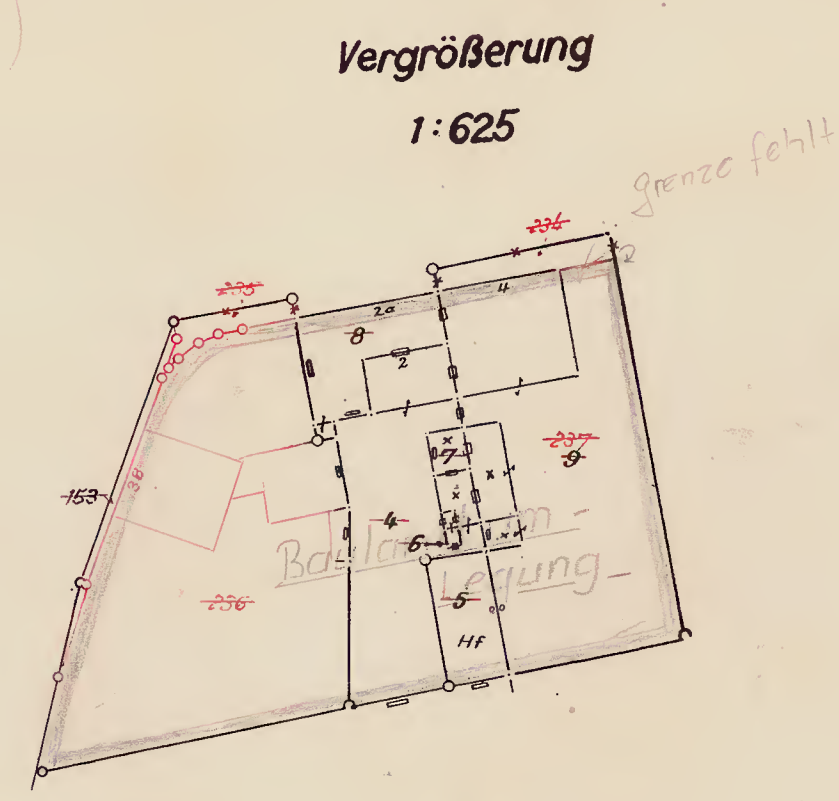
0

1

2

3

4



Fl. 49

Fl. 48

1:2500



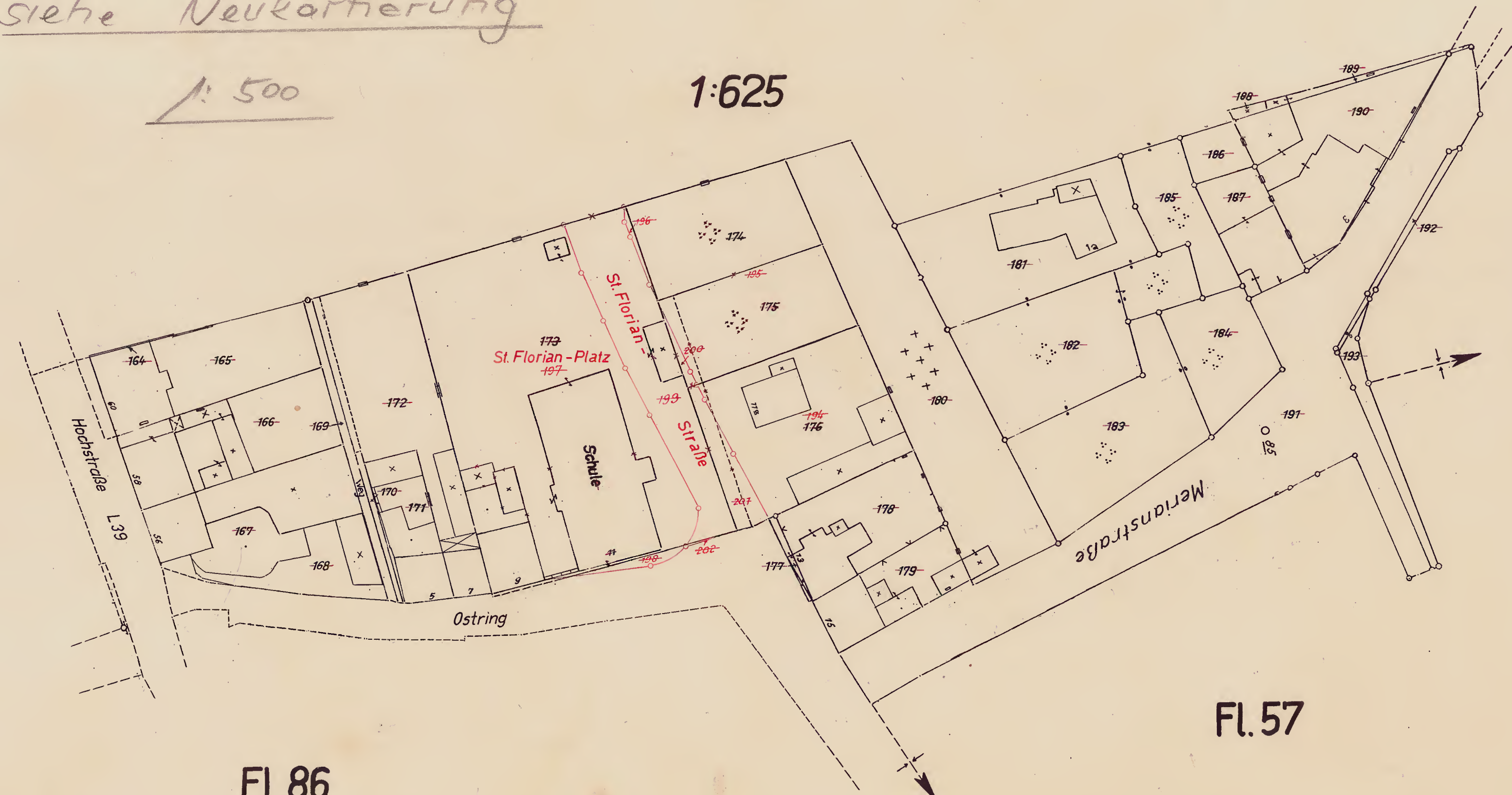
Umlagungsgebiet Nr. 339-
Butschenweg

Fl. 56

siehe Neukartierung

1:500

1:625



Fl. 86

Fl. 57

außer Gebrauch gesetzt

0

1

2

3

4